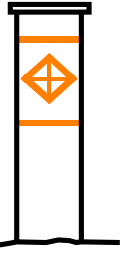
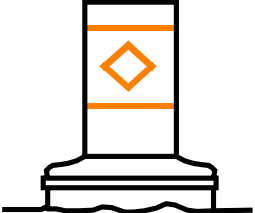

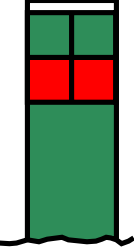
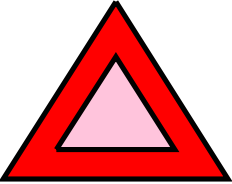
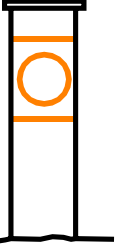

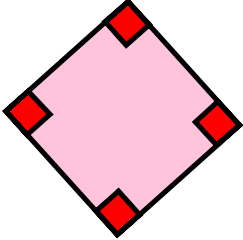
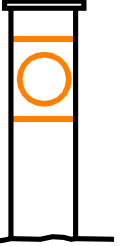

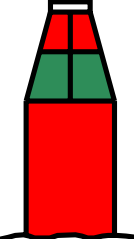

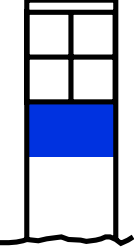
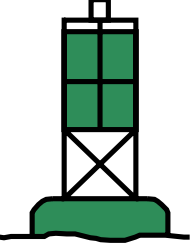
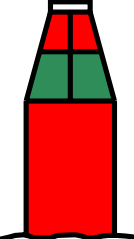
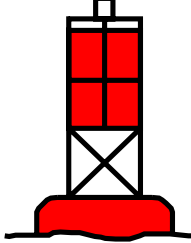
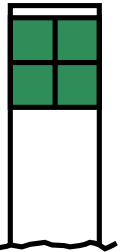




**A I D S T O N A V I G A T I O N**  
**AS SEEN TRAVELING UPSTREAM**

| <p><u>REGULATORY BUOYS</u><br/>                     STANDARD INLAND<br/>                     WATERWAY SYMBOLS<br/>                     AND MESSAGES<br/>                     ALL WATERS</p> | <p><u>PORT SIDE</u><br/>                     (RIGHT DESCENDING BANK)<br/>                     WHITE OR GREEN LIGHTS</p>  | <p><u>JUNCTION BUOYS</u><br/>                     (PREFERRED CHANNEL)</p>   | <p><u>STARBOARD SIDE</u><br/>                     (LEFT DESCENDING BANK)<br/>                     WHITE OR RED LIGHT</p> |
|---|--|---|--|
|  <p>RESTRICTED AREA</p>   | <p>111.1</p> <p>MILE BOARD</p>   |   | <p>222.1</p> <p>MILE BOARD</p>   |
|  <p>HAZARD WARNING</p>   |  <p>CROSSING DAYMARK</p>  |  <p>CAN BUOY</p>   |  <p>PASSING DAYMARK</p>             |
|  <p>PASSING DAYMARK</p>  |  <p>PREFERRED CHANNEL<br/>                     TO STARBOARD<br/>                     (TOPMOST BAND BLACK<br/>                     WHITE OR GREEN LIGHT)</p> |  <p>CROSSING DAYMARK</p>   |  |
|  <p>CONTROLLED AREA</p>  |  <p>CAN BUOY<br/>                     (BLACK OR GREEN)</p>  |  <p>NUN BUOY</p>   |  <p>NUN BUOY</p>                    |
|  <p>ANCHORAGE</p>  |  <p>LIGHTED CAN BUOY</p>  |  <p>PREFERRED CHANNEL<br/>                     TO PORT<br/>                     (TOPMOST BAND RED<br/>                     WHITE OR RED LIGHT)</p> |  <p>LIGHTED CAN BUOY</p>            |
|  <p>DREDGING</p>   |  <p>GROUP FLASHING</p>  |  <p>GROUP FLASHING (2)</p>   |  |